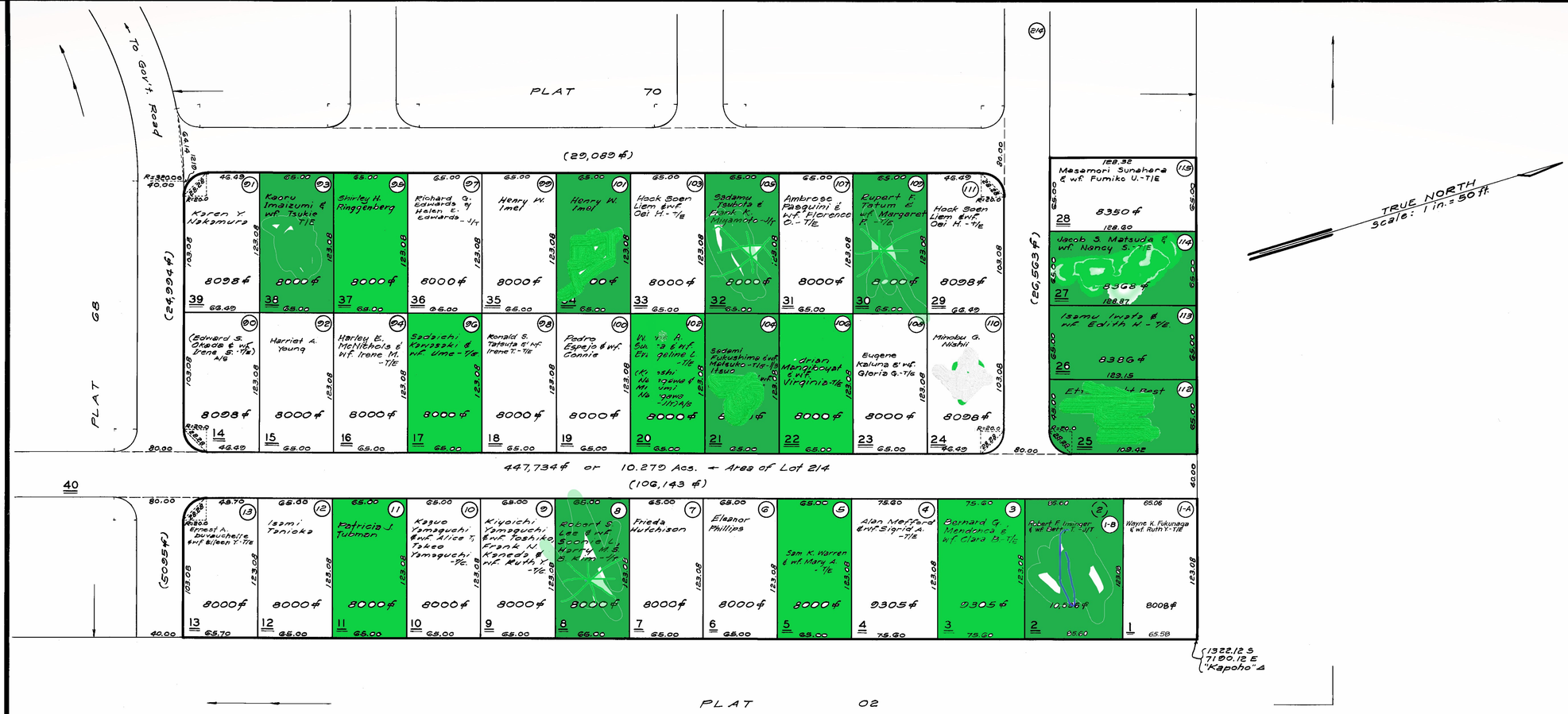

Note: All lots owned by Vacationland Associates unless otherwise noted.

FOR REAL PROPERTY TAXATION PURPOSES
SUBJECT TO CHANGE

DEPARTMENT OF TAXATION
TAXATION MAPS BUREAU
STATE OF HAWAII
TAX MAP
THIRD TAXATION DIVISION

ZONE	SEC.	PLAT
1	4	67

SCALE: 1 IN. = 50 FT.

POR. KAPOHO, PUNA, HAWAII, L. C. Aw. 8559 Ap. 5 - "VACATIONLAND HAWAII," F. P. 814 (Formerly por. 1-4-02-22).

DWG. NO. 5350
SOURCE: F. P. 814
BY: H.N./R.Y.T./L.L.S. DATE: September 27, 1962

Note: All lots owned by Vacationland Associates unless otherwise noted.

DEPARTMENT OF TAXATION
PROPERTY ASSESSMENT DIVISION
TAX MAPS BRANCH
STATE OF HAWAII
TAX MAP
THIRD TAXATION DIVISION

ZONE	SEC.	PLAT
1	4	68

SCALE: 1 IN. = 50 FT.

FOR REAL PROPERTY TAXATION PURPOSES SUBJECT TO CHANGE

POR. KAPOHO, PUNA, HAWAII, L.C. Aw. 8559 Ap. 5 - "VACATIONLAND HAWAII," F.P. 814 (Formerly por. 1-4-02-22).

DWG. NO.: 5351 SOURCE: F.P. 814 BY: H.N./R.Y.T./L.S. DATE: September 27, 1962

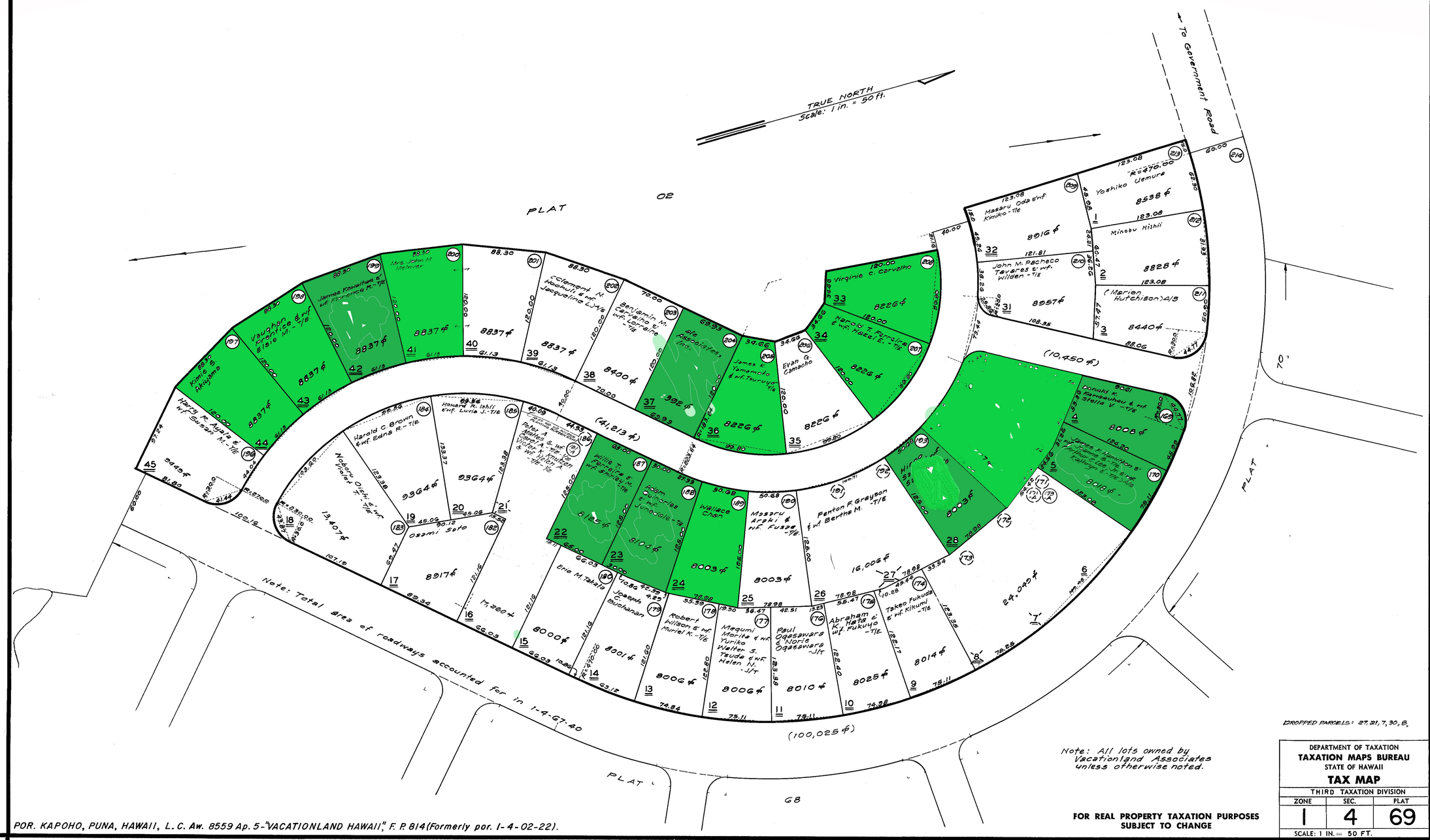

DWG NO.: 5352
SOURCE: F. P. 814
BY: H.N./R.Y.T./J.L.S. DATE: September 27, 1962

POR. KAPOHO, PUNA, HAWAII, L. C. Aw. 8559 Ap. 5-"VACATIONLAND HAWAII," F. P. 814 (Formerly por. 1-4-02-22).

FOR REAL PROPERTY TAXATION PURPOSES
SUBJECT TO CHANGE

DEPARTMENT OF TAXATION
TAXATION MAPS BUREAU
STATE OF HAWAII
TAX MAP

THIRD TAXATION DIVISION		
ZONE	SEC.	PLAT
1	4	69

SCALE: 1 IN. = 50 FT.

Dropped Parcels: 47, 48, 49, 51, 52,

Note: All lots owned by Vacationland Associates unless otherwise noted.

DEPARTMENT OF TAXATION
TAXATION MAPS BUREAU
STATE OF HAWAII
TAX MAP

THIRD TAXATION DIVISION		
ZONE	SEC.	PLAT
1	4	70

SCALE: 1 IN. = 50 FT.

FOR REAL PROPERTY TAXATION PURPOSES SUBJECT TO CHANGE

DWG. NO.: 5353
SOURCE: F. P. 814
BY: H.N.R.R.Y.J.L.S. DATE: September 27, 1962

POR. KAPOHO, PUNA, HAWAII, L.C. Aw. 8559 Ap. 5 - "VACATIONLAND HAWAII," F. P. 814 (Formerly por. 1-4-02-22).

NOTE: All lots owned by Vacationland Associates unless otherwise noted.

DWG. NO.: 5582
SOURCE: F.P. 920
BY: MM-RU DATE: NOVEMBER 16, 1984

POR. VACATIONLAND HAWAII, UNIT II, F.P. 920, L.C.AW. 8559:5, KAPOHO, PUNA, HAWAII (Formerly por. 1-4-02)

FOR REAL PROPERTY TAXATION PURPOSES
SUBJECT TO CHANGE

DEPARTMENT OF TAXATION
PROPERTY ASSESSMENT DIVISION
TAX MAPS BRANCH
STATE OF HAWAII
TAX MAP
THIRD TAXATION DIVISION

ZONE	SEC.	PLAT
1	4	71

SCALE: 1 IN. = 200 FT.

NOTE: All lots owned by Vacationland Associates unless otherwise noted.

FOR REAL PROPERTY TAXATION PURPOSES
SUBJECT TO CHANGE

DEPARTMENT OF TAXATION
PROPERTY ASSESSMENT DIVISION
TAX MAPS BRANCH
STATE OF HAWAII
TAX MAP

THIRD TAXATION DIVISION		
ZONE	SEC.	PLAT
1	4	72

SCALE: 1 IN. = 200 FT.

DWG. NO. 5583
SOURCE: F.P. 920
BY: MY-RU DATE NOVEMBER 19, 1974

POR. VACATIONLAND HAWAII, UNIT II, F.P. 920, L.C. AW. 8559:5, KAPOHO, PUNA, HAWAII (Formerly por. 1 - 4 - 02)

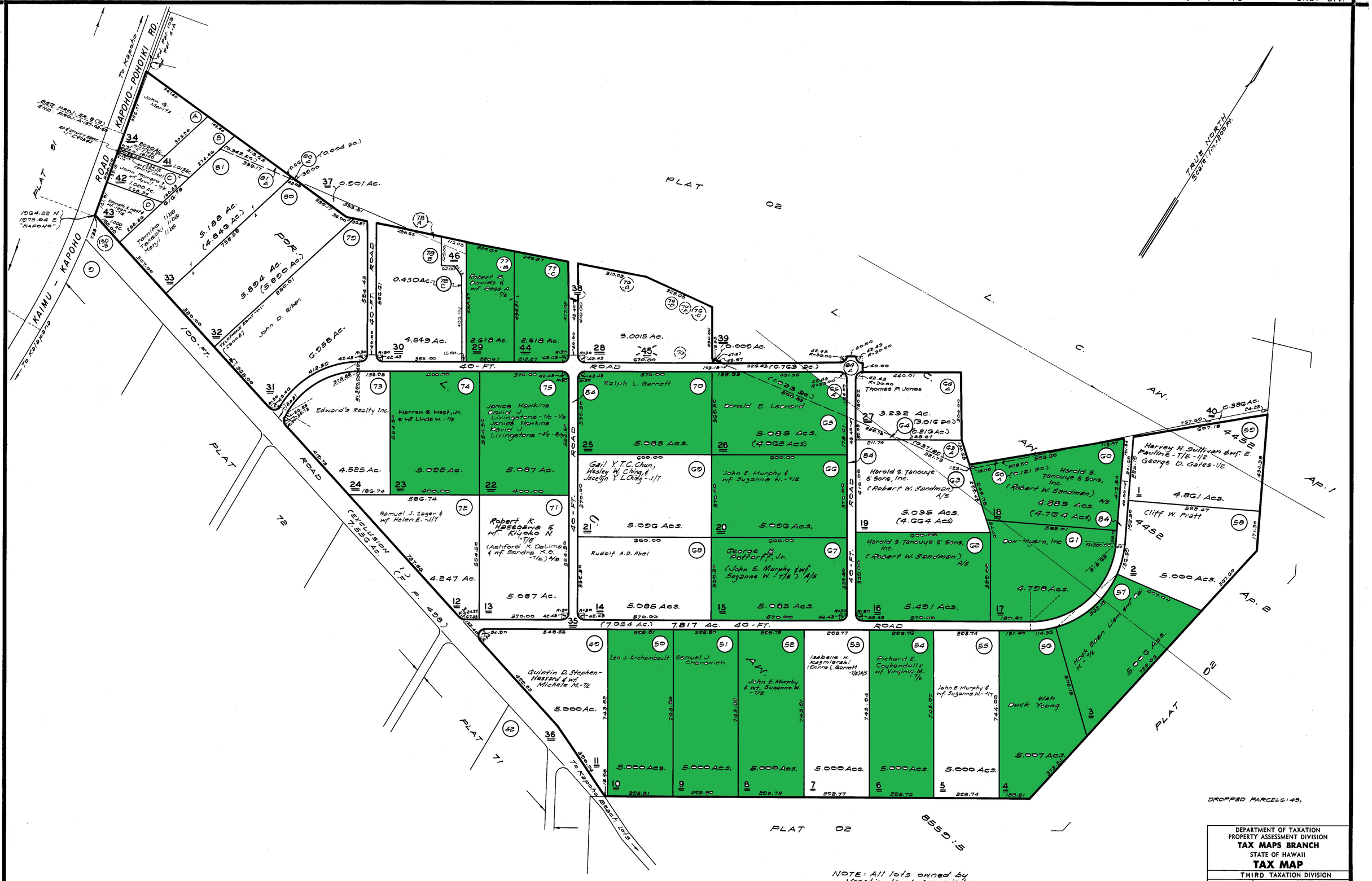

NOTE: All lots owned by Vacationland Associates unless otherwise noted.

DWG. NO.: 5584
SOURCE: T.M.B. & F.P. 920
BY: HN-RU DATE: NOVEMBER 16, 1994

POR. VACATIONLAND HAWAII, UNIT II, F.P. 920, KAPOHO, PUNA, HAWAII (Formerly por. 1-4-02)

FOR REAL PROPERTY TAXATION PURPOSES
SUBJECT TO CHANGE

DEPARTMENT OF TAXATION
PROPERTY ASSESSMENT DIVISION
TAX MAPS BRANCH
STATE OF HAWAII
TAX MAP

THIRD TAXATION DIVISION		
ZONE	SEC.	PLAT
1	4	73

SCALE: 1 IN. = 200 FT.